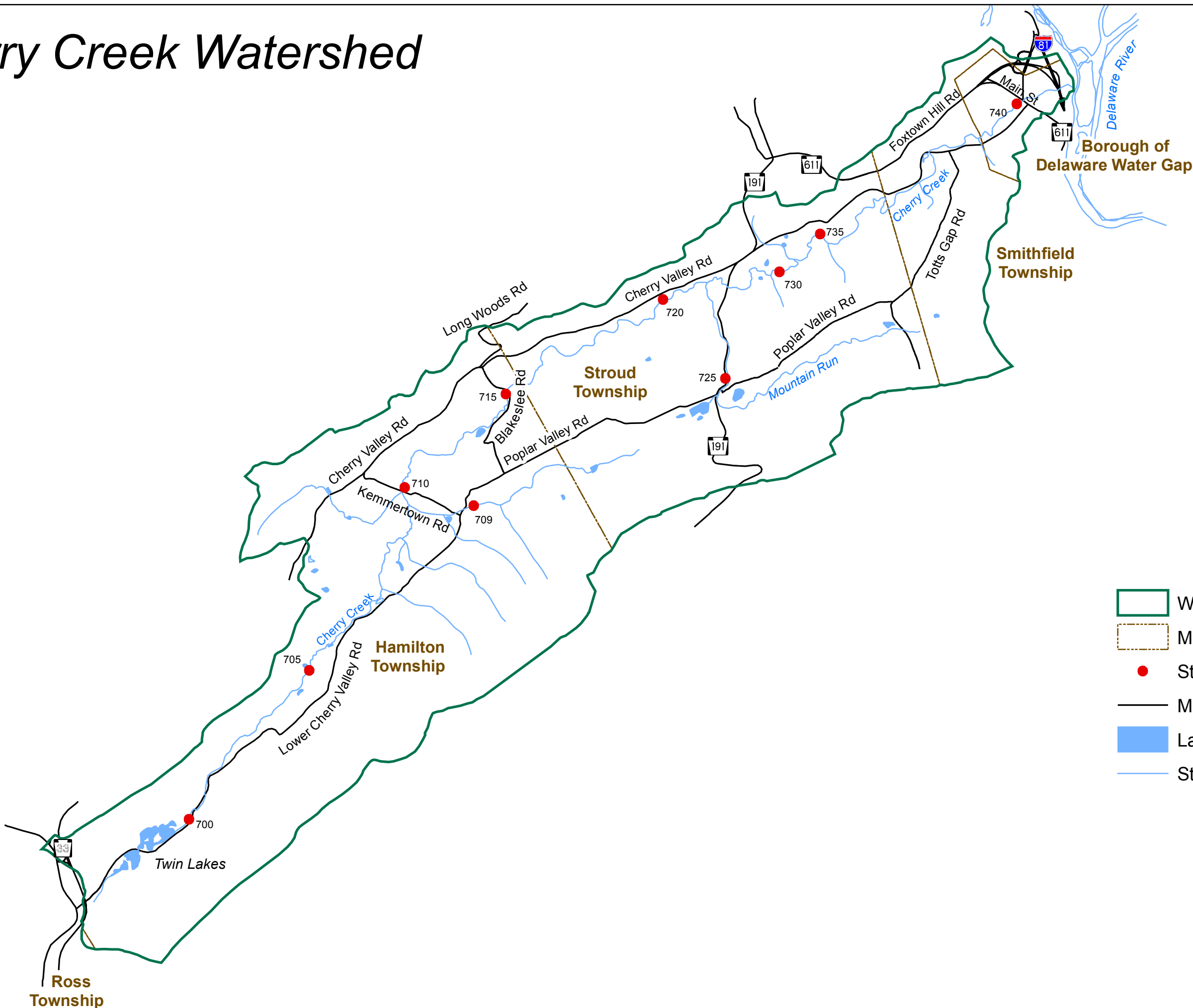








Cherry Creek Watershed



-  Watershed Boundary
-  Municipal Boundaries
-  Stream Monitoring Sites
-  Major Roads
-  Lakes/ Ponds
-  Streams



GIS and Mapping Services Provided by:



Streamwatch Sites in the Cherry Creek Watershed

Site Number	Location
700	Cherry Creek below Twin Lakes
706	Cherry Creek at Wildlife Rehab Center
709	UNT at Kemmertown & Poplar Valley Road
710	Cherry Creek at Kemmerton Church bridge
715	Cherry Creek below Blakeslee Farm
720	Cherry Creek at Keller Road bridge
725	Mountain Run at Rt 191 and Poplar Valley Road
730	Cherry Creek at Charlie Grech pool
735	Cherry Creek at Eagle's Rest (Fetherman farm)
740	Cherry Creek at Delaware Water Gap